

# Stomp the Swamp 5K

Lexington, SC

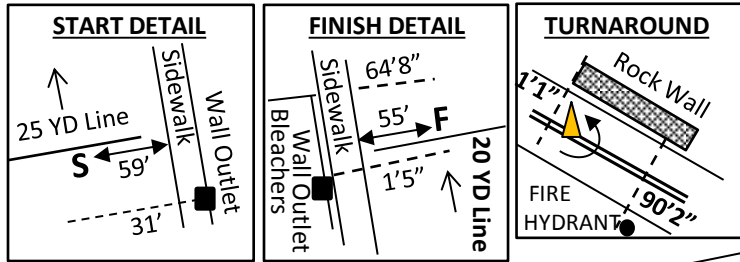
29072

USATF Certificate SC15012KWL

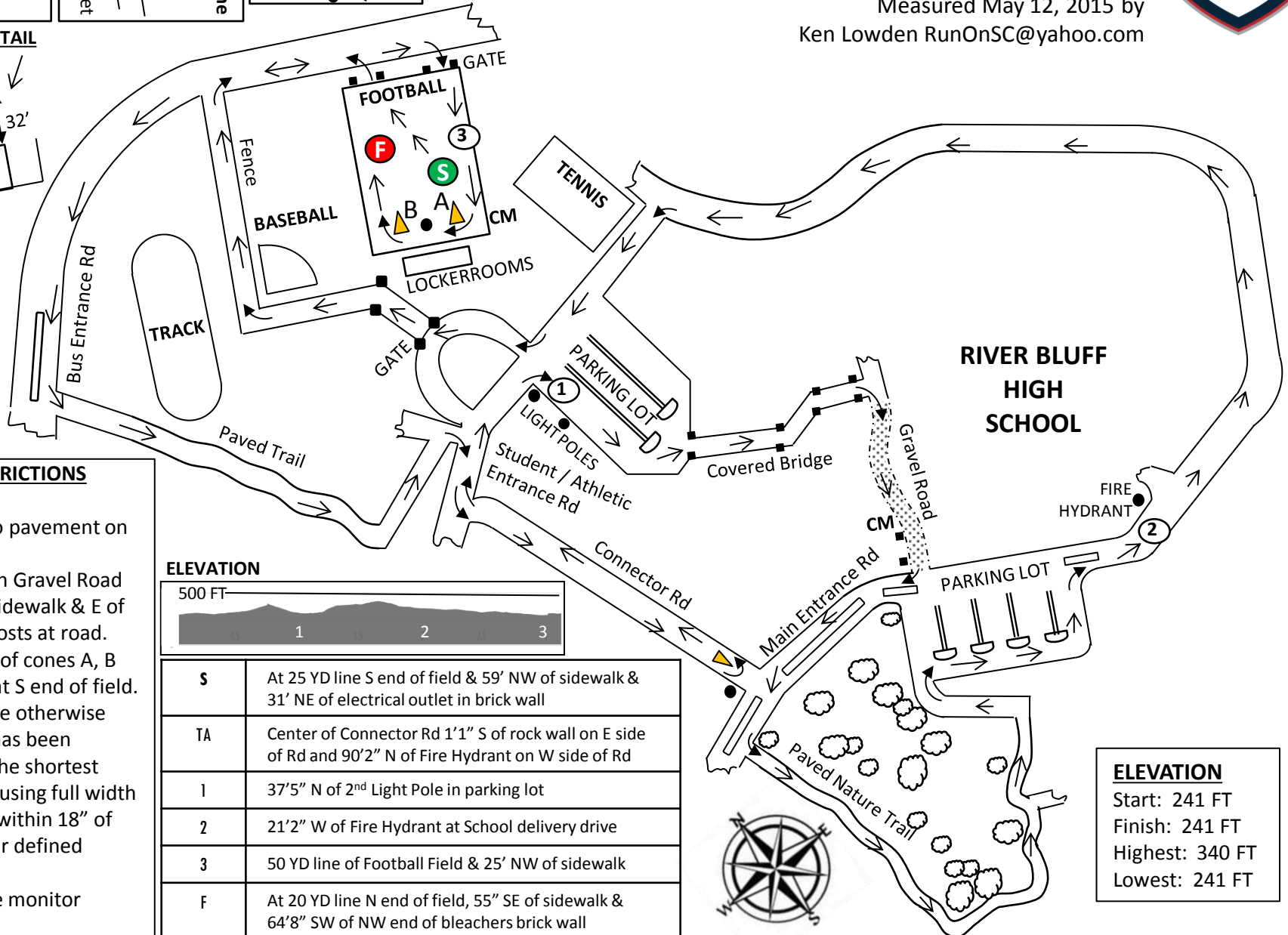
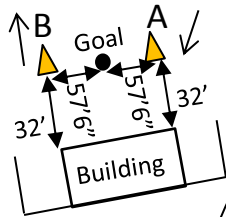
Effective May 13, 2015 to December 31, 2025

Measured May 12, 2015 by

Ken Lowden RunOnSC@yahoo.com



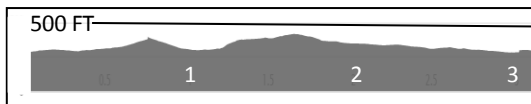
### FINISH CONE DETAIL



### NOTES & RESTRICTIONS

1. Not to Scale
2. Restricted to pavement on all trails.
3. Restricted on Gravel Road W of cement sidewalk & E of two wooden posts at road.
4. Restricted S of cones A, B and goal post at S end of field.
5. Except where otherwise noted course has been measured on the shortest possible route using full width of the road to within 18" of curbs and other defined edges.
6. CM – Course monitor required.

### ELEVATION



S	At 25 YD line S end of field & 59' NW of sidewalk & 31' NE of electrical outlet in brick wall
TA	Center of Connector Rd 1'1" S of rock wall on E side of Rd and 90'2" N of Fire Hydrant on W side of Rd
1	37'5" N of 2 <sup>nd</sup> Light Pole in parking lot
2	21'2" W of Fire Hydrant at School delivery drive
3	50 YD line of Football Field & 25' NW of sidewalk
F	At 20 YD line N end of field, 55" SE of sidewalk & 64'8" SW of NW end of bleachers brick wall

### ELEVATION

Start: 241 FT  
 Finish: 241 FT  
 Highest: 340 FT  
 Lowest: 241 FT

